Formerly LS 23, 1st Ed., 1878 KAPP 1117

SOUNDINGS IN FEET

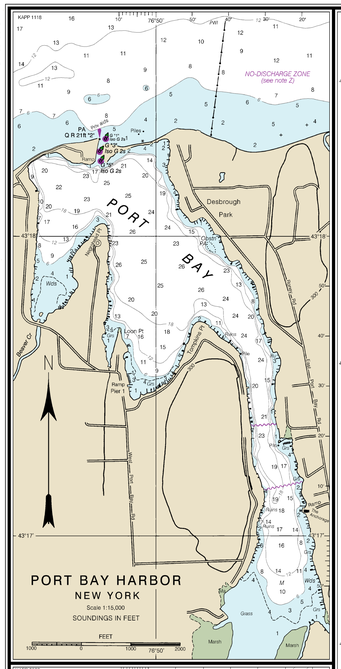

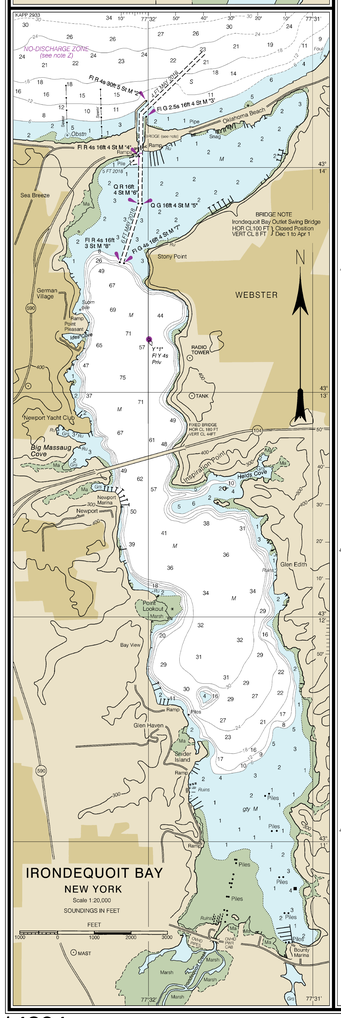



CAUTION

Due to periodic high water conditions in the Great Lakes, some features charted as visible at Low Water Datum may be submerged, particularly in the near shore areas. Mariners should proceed with caution.

CAUTION

SUBMARINE PIPELINES AND CABLES

Charted submarine pipelines and submarine cables and submarine pipeline and cable areas are shown as:

Pipeline Area — Cable Area

Additional uncharted submarine pipelines and submarine cables may exist within the area of this chart. Not all submarine pipelines and submarine cables are required to be buried, and those that were originally buried may have become exposed. Mariners should use extreme caution when operating vessels in depths of water comparable to their draft in areas where pipelines and cables may exist, and when anchoring, dragging, or trawling.

Covered wells may be marked by lighted or unlighted buoys.

NOTE B

Mariners should use caution as military craft may be operating within the area. For further information consult U.S. Coast Guard Local Notice to Mariners.

SOURCE DIAGRAM

Most of the hydrography identified by the letter "I" was surveyed by the U.S. Army Corps of Engineers prior to 1974. Other outlined areas represent the limits of the most recent hydrographic survey information that has been evaluated for charting. Surveys have been banded in this diagram by date and type of survey. Channels currently maintained by the U.S. Army Corps of Engineers are periodically resurveyed and are not shown on this diagram. Refer to Chapter 1, United States Coast Pilot.

SOURCE

B2	1970-1989	NOS Surveys	partial bottom coverage
I	Pre-1974	Lake Survey Surveys	partial bottom coverage

LAKE ONTARIO

Low Water Datum, which is the plane of reference for the levels shown on the above hydrograph, is also the plane of reference for the charted depths. If the lake level is above or below Low Water Datum, the existing depths are correspondingly greater or lesser than the charted depths.

NOTE Z

NO-DISCHARGE ZONE, 40 CFR 140

This chart falls entirely within the limits of a No-Discharge Zone (NDZ). Under the Clean Water Act, Section 312, all vessels operating within a No-Discharge Zone (NDZ) are completely prohibited from discharging any sewage, treated or untreated, into the waters. Commercial vessel sewage shall include graywater. All vessels with an installed marine sanitation device (MSD) that are navigating, moored, anchored, or docked within a NDZ must have the MSD disabled to prevent the overboard discharge of sewage (treated or untreated) and graywater. Specific regulations for the NDZ are contained in the U.S. Coast Pilot. Additional information concerning the regulations and requirements may be obtained from the Environmental Protection Agency (EPA) web site: http://www.epa.gov/owow/oceans/regulatory/vessel_sewage/

Latitude and Longitude Plotting Interpolator

Sailing courses and limits indicated in magenta are recommended by the Lake Carriers Association and the Canadian Shipowners Association.

R MAST (Strobe)

XEROX SQUARE Or R Lt

AERO

R MAST (WCMP) (WBFB) (3 Hwt Lts) (Oc R≤2 F R)

RT SEAWAY SODUS VESSEL TRAFFIC CONTROL

RADAR REFLECTORS

Radar reflectors have been placed on many floating aids to navigation. Individual radar reflector identification on these aids has been omitted from this chart.

SUPPLEMENTAL INFORMATION

Consult U.S. Coast Pilot 6 for important supplemental information.

CAUTION

Limitations on the use of radio signals as aids to marine navigation can be found in the U.S. Coast Guard Light Lists and National Geospatial-Intelligence Agency Publication 117.

Radio direction-finder bearings to commercial broadcasting stations are subject to error and should be used with caution.

Station positions are shown thus:

(Accurate location) (Approximate location)

CAUTION

Improved channels shown by broken lines are subject to shoaling, particularly at the edges.

NOAA WEATHER RADIO BROADCASTS

The NOAA Weather Radio stations listed below provide continuous weather broadcasts. The reception range is typically 20 to 40 nautical miles from the antenna site, but can be as much as 100 nautical miles for stations at high elevations.

Syracuse, NY WXL-31 162.550 MHz (Chan WX-1)
Rochester, NY KHA-53 162.400 MHz (Chan WX-2)

POLLUTION REPORTS

Report all spills of oil and hazardous substances to the National Response Center via 1-800-424-8802 (toll free), or to the nearest U.S. Coast Guard facility if telephone communication is impossible (33 CFR 153).

CAUTION

Temporary changes or defects in aids to navigation are not indicated on this chart. See Local Notice to Mariners.

During some winter months or when endangered by ice, certain aids to navigation are replaced by other types or removed. For details see U.S. Coast Guard Light List.

SCALE 1:80,000

Nautical Miles: 1 0 1 2 3 4 5 6 7
Statute Miles: 1 0 1 2 3 4 5 6 7 8
Yards: 1000 0 2000 4000 6000 8000 10000
Meters: 1000 0 2000 4000 6000 8000 10000

THE NATION'S CHARTMAKER SINCE 1807

UNITED STATES - GREAT LAKES

LAKE ONTARIO - NEW YORK

PORT BAY TO LONG POND

Polyconic Projection
Scale 1:80,000
North American Datum of 1983
(World Geodetic System 1984)
SOUNDINGS IN FEET

Additional information can be obtained at nauticalcharts.noaa.gov.

HORIZONTAL DATUM

The horizontal reference datum of this chart is North American Datum of 1983 (NAD 83), which for charting purposes is considered equivalent to the World Geodetic System 1984 (WGS 84). Geographic positions referred to the North American Datum of 1927 must be corrected an average of 0.224" northward and 1.001" eastward to agree with this chart.

NOTES

PLANE OF REFERENCE OF THIS CHART (Low Water Datum) ..243.3 ft. Referred to mean water level at Rimouski, Quebec, International Great Lakes Datum (1985).

SAILING DIRECTIONS. Bearings of sailing courses are true and distances given thereon are in statute miles between points of departure.

AIDS TO NAVIGATION. Consult U.S. Coast Guard Light List for supplemental information concerning aids to navigation.

SYMBOLS AND ABBREVIATIONS. For complete list of symbols and abbreviations see Chart No. 1.

BRIDGE AND OVERHEAD CABLE CLEARANCES. When the water surface is above Low Water Datum, bridge and overhead clearances are reduced correspondingly. For clearances see U.S. Coast Pilot.

AUTHORITIES. Hydrography and Topography by the National Ocean Service, Coast Survey, with additional data from the Corps of Engineers, Geological Survey, and U.S. Coast Guard.

CAUTION

POTABLE WATER INTAKE

Vessels operating in fresh water lakes or rivers shall not discharge sewage, or ballast, or bilge water within such areas adjacent to domestic water intakes as are designated by the Commissioner of Food and Drugs (21 CFR 1250.93). Consult U.S. Coast Pilot 6 for important supplemental information.

WARNING

The prudent mariner will not rely solely on any single aid to navigation, particularly on floating aids. See U.S. Coast Guard Light List and U.S. Coast Pilot 6 for details.

NOTE A

Navigation regulations are published in Chapter 2, U.S. Coast Pilot 6. Additions or revisions to Chapter 2 are published in the Notices to Mariners. Information concerning the regulations may be obtained at the Office of the Commander, 9th Coast Guard District in Cleveland, Ohio, or at the Office of the District Engineer, Corps of Engineers in Buffalo, New York.

Refer to charted regulation section numbers.

980.2 X 889.9 mm

CAUTION:
This chart has been corrected from the Notice to Mariners (NM) published weekly by the National Geospatial-Intelligence Agency and the Local Notice to Mariners (LNM) issued periodically by each U.S. Coast Guard district to the dates shown in the lower left hand corner. Chart updates corrected from Notice to Mariners published after the dates shown in the lower left hand corner are available at nauticalcharts.noaa.gov.

This chart is canceled. No new editions will be issued.

25th Ed., Mar. 2014; Last Correction: 4/12/2023; Cleared through:
LNM: 1623 (4/18/2023); NM: 1723 (4/29/2023); CHS: 0323 (3/31/2023)

To ensure that this chart was printed at the proper scale, the line below should measure six inches (152 millimeters).

NOAA encourages users to submit inquiries, discrepancies or comments about this chart at http://www.nauticalcharts.noaa.gov/staff/contact.htm.

SOUNDINGS IN FEET

Published at Washington, D.C.
U.S. DEPARTMENT OF COMMERCE
NATIONAL OCEANIC AND ATMOSPHERIC ADMINISTRATION
NATIONAL OCEAN SERVICE
COAST SURVEY

FATHOMS	1	2	3	4	5	6	7	8	9	10	11	12	13	14	15	16	17	18
FEET	6	12	18	24	30	36	42	48	54	60	66	72	78	84	90	96	102	108
METERS	1	2	3	4	5	6	7	8	9	10	11	12	13	14	15	16	17	18

Port Bay to Long Pond
SOUNDINGS IN FEET - SCALE 1:80,000