Formerly 895-SC/896-SC, 1st Ed., Apr 1970 KAPP 119

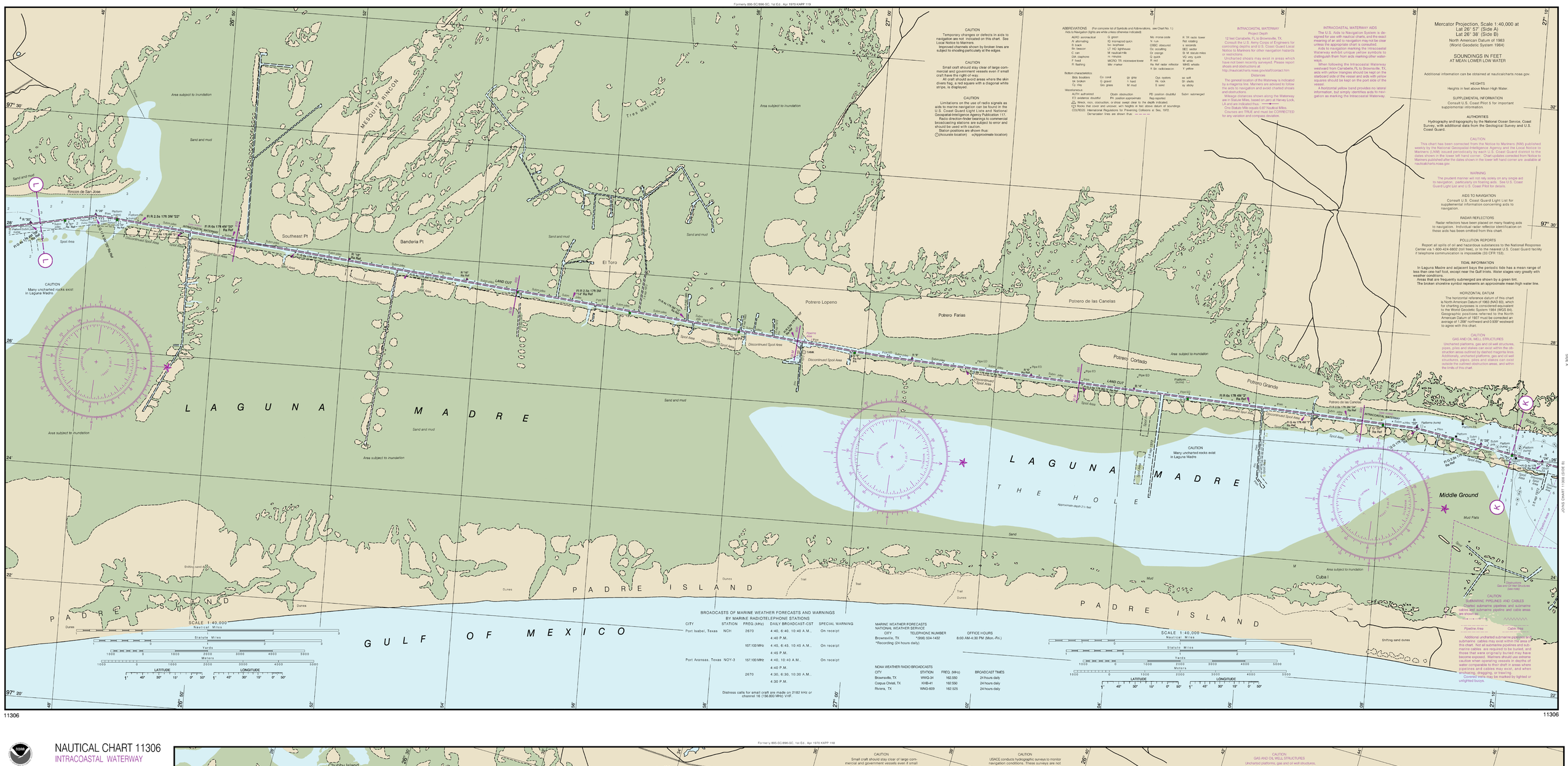

11306

11306

Formerly 895-SC/896-SC, 1st Ed., Apr 1970 KAPP 118

NAUTICAL CHART 11306
INTRACOASTAL WATERWAY

TEXAS
LAGUNA MADRE
MIDDLE GROUND TO CHUBBY ISLAND



Chart 11306

Published at Washington, D.C.
U.S. DEPARTMENT OF COMMERCE
NATIONAL OCEANIC AND ATMOSPHERIC ADMINISTRATION
NATIONAL OCEAN SERVICE
COAST SURVEY

NAUTICAL CHART DIAGRAM

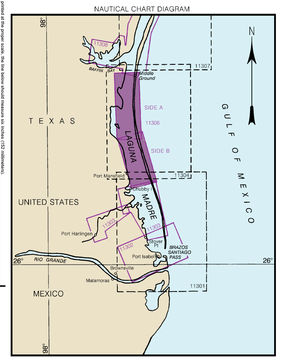

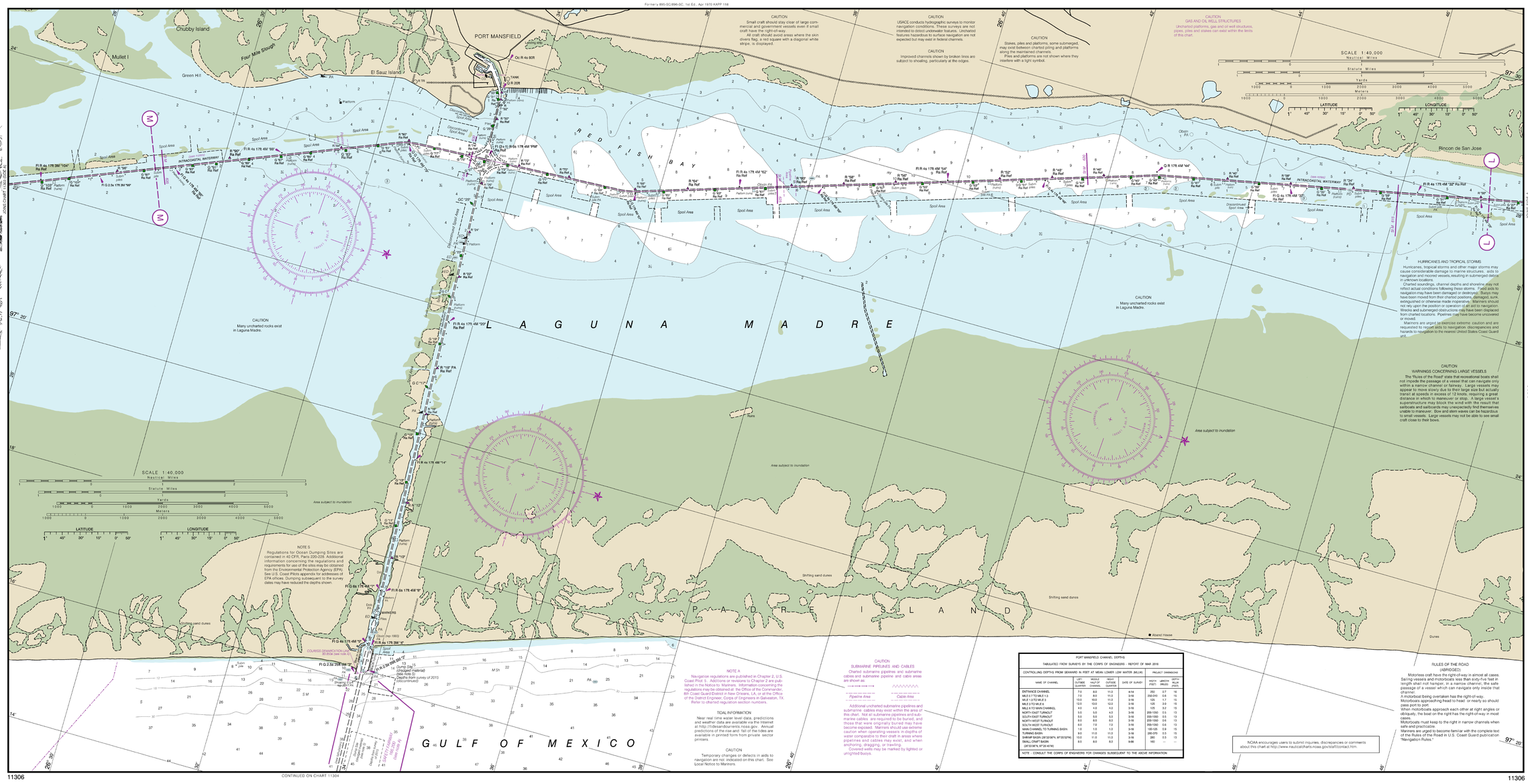

11306

CONTINUED ON CHART 11304

This is the Last Edition of this chart. It will be canceled on Jan 3, 2024

23rd Ed., Jun. 2020. Last Correction: 10/31/2023. Cleared through:
LNM: 5123 (12/19/2023). NM: 5223 (12/26/2023).

To ensure that this chart was printed at the proper scale, the line below should measure six inches (152 millimeters):

If the line does not measure six inches (152 millimeters), this copy is not certified safe for navigation.

(POD) providers fulfill a vessel's requirement to carry a navigational chart "published by the National Ocean Service" in accordance with federal regulations, including but not limited to 33 C.F.R. 164.33(a), 33 C.F.R. 164.72(b), and 46 C.F.R. 28.225(a). POD charts meet stringent print standards and can be recognized by an official certification of authenticity printed on the chart. A list of POD providers can be found at: nauticalcharts.noaa.gov/pod