

CEDAR CREEK/ NAVARRO MILL

Map Number 1800

Texas

Contour Map for Fishing, Boating, and Recreation

Kingfisher Maps
POST OFFICE BOX 1604
SHERMAN, TX 79667
(800) 882-5640

1992 EDITION

Copyright 1992 - Reproduction in whole or part without permission is prohibited.

SYMBOLS KEY

- Highways
 - Good Motor
 - Poor Motor
- Trail
- Railroads
 - Single Track
 - Tunnel
- Buildings
 - School
 - Church
- Dams
- Levee
- Mine & Quarry
- Gravel Pit
- Power Line
- Tanks
- Cemetery
- Streams, double-line
- Perennial
- Streams, single-line
- Perennial
- Canals and Ditches
- Lakes and Ponds
- Perennial
- Spring
- Marsh or Swamp

EASY BAKED FISH FILLETS

Heat oven to 350°. Sprinkle both sides of fillet with salt and pepper, then set aside until later.


1/4 C. Melted butter, margarine, or oil
1 t. Lemon juice
1 t. Minced onion

Combine the above three ingredients. Dip each fillet into the mixture and place on baking dish. Drizzle remaining butter mixture over fillets.

Bake 25 to 30 minutes, or until fish flakes easily with a fork. Do not overcook. Sprinkle fillets lightly with paprika, then serve with tartar sauce, lemon, or hot sauce. A nice hot sauce can be made by combining chili sauce, a small drop of tabasco, and lemon juice, and then heating the mixture. Enjoy!


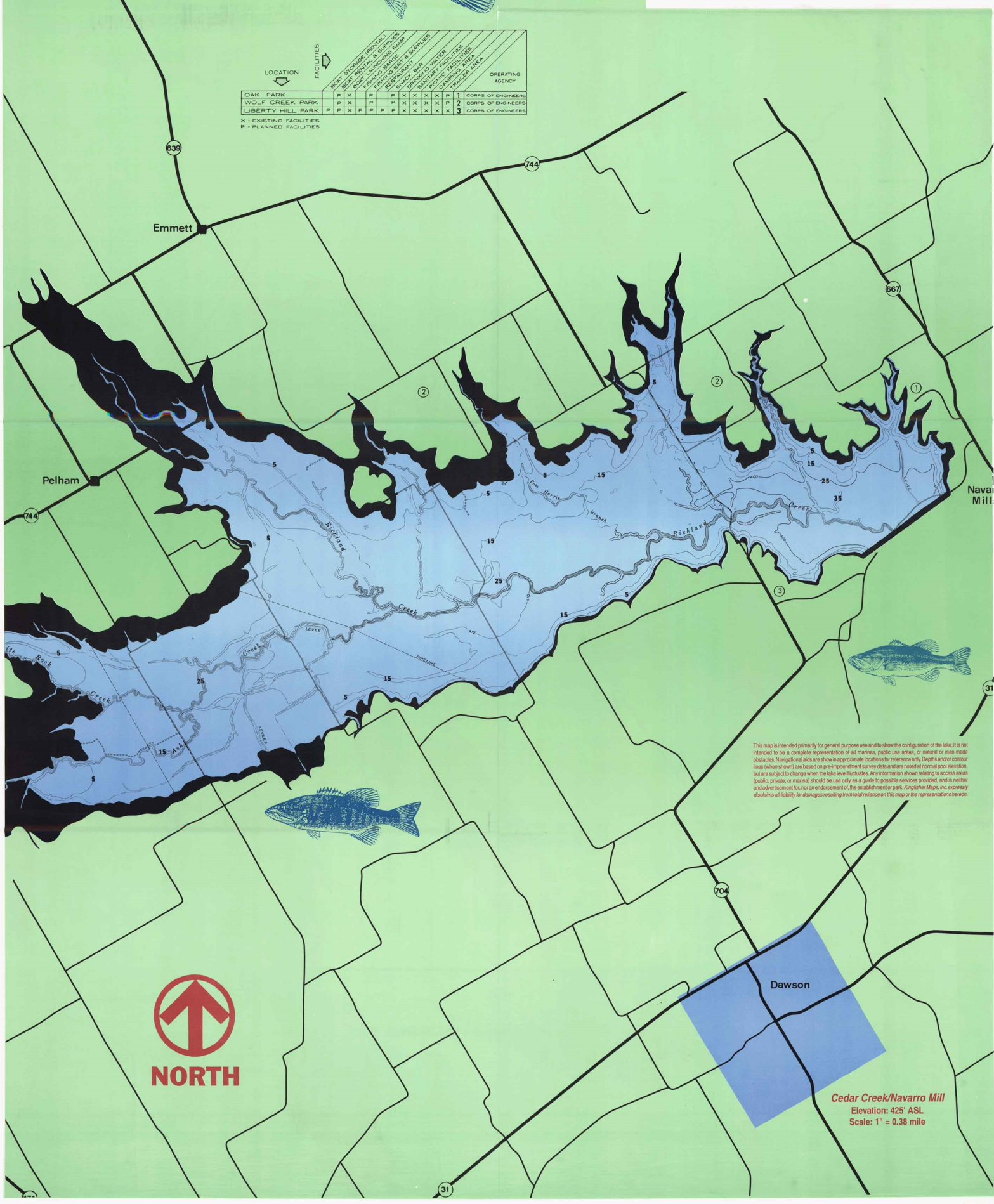
LAKE BOTTOM LEGEND

Interpretation of a lake bottom from a contour map is based on the spread of the contour interval lines. The closer together these lines are the faster the slope. At the extremes, lines directly on top of each other indicate a straight drop or bluff, while the absence of lines, (or lines that are widely spread) indicate a relatively flat area. The contour intervals may vary from 25 feet to as much as 80 feet depending on the prevailing geographical conditions and the practicality of interpretation. The contour lines may be marked as the number of feet above sea-level, or as the actual depths when the lake is at maximum power pool. When actual depth designations are used, the true depth must be adjusted by the current variation of the lake level from the maximum power pool elevation.



| LOCATION | FACILITIES | | | | | | | | | | OPERATING AGENCY |
|-------------------|------------|-----------------|-------------------|--------------|------------------------|------------------------|-------------------|-----------------------|--------------|---------------|------------------|
| | OAK PARK | WOLF CREEK PARK | LIBERTY HILL PARK | BOAT STORAGE | BOAT RENTAL & SUPPLIES | BOAT LIFTING & SERVICE | FISHING BASS BOAT | RESTAURANT & SUPPLIES | BOATING AREA | BOATING WATER | |
| OAK PARK | P | X | P | P | X | X | X | X | X | X | 1 |
| WOLF CREEK PARK | P | X | P | P | X | X | X | X | X | X | 2 |
| LIBERTY HILL PARK | P | X | P | P | X | X | X | X | X | X | 3 |

X - EXISTING FACILITIES
P - PLANNED FACILITIES



This map is intended primarily for general purpose use and to show the configuration of the lake. It is not intended to be a complete representation of all marinas, public use areas, or natural or man-made obstacles. Navigational aids are shown in approximate locations for reference only. Depths and/or contour lines (when shown) are based on pre-impoundment survey data and are noted at normal pool elevation, but are subject to change when the lake level fluctuates. Any information shown relating to access areas (public, private, or marina) should be used only as a guide to possible services provided, and is neither an advertisement for, nor an endorsement of, the establishment or park. Kingfisher Maps, Inc. expressly disclaims all liability for damages resulting from total reliance on this map or the representations herein.

Cedar Creek/Navarro Mill
Elevation: 425' ASL
Scale: 1" = 0.38 mile