

Location Number	Recreation Areas & Facilities	Phone	Boat Ramp	Boat Rental	Canoeing	Camping	Choking Water	Drinking Water	Fishing Pier	Fishing Shelter	Hunting	Motorboat	Swimming	Swimming Beach
1	Acuff Motel	423-943-4170												
2	Anchor Inn	423-943-9862												
3	Bennett Lake Rd Access													
4	Quild Public Use Area													
5	Maple View Rec Area	423-943-4940												
6	Marion Co Park													
7	Macedonia Rd Access													
8	Nickajack Dam / Shellmound Rec Area													
9	Da N Block / Tackle	423-943-3215												
10	Smith's Campground on the Lake	423-943-4918												
11	Virgin's Boat Rentals	423-943-9877												
12	Walker's Landing													

Tennessee's

Nickajack Lake

Also Includes Lakes Baylor, Bennett, Browns, Cummings, and Guntersville

Map Number 1742



Topographic Map for Fishing, Boating, and Recreation

• GPS Coordinates •


• Topographic Lines • Lake Structure •


• Boat Ramps • Lake Facilities • more...


We have been producing high quality Lake Maps for over 25 years


WATERPROOF & TEARPROOF


Legend


 Major Highway


 Secondary Highway


 Smaller main roads


 Back roads


 Light Duty Road


 Poor Motor Road


 Wagon & Jeep Track


 Foot Trail


 County Line

 Lake

 Channel Lines

 Public Use Areas


 Facility Marker

 Boat Ramp


Warning


Do not come within 15 feet of aerial powerlines to prevent possible contact or electrical arcing. For more information on, or questions concerning, powerline crossings, contact TVA by calling (800) 362-9250 (within Tennessee), (800) 251-9242 (outside Tennessee), and 632-4100 (Knoxville Area).

Contour Interval 20 Ft.
Dashed Lines Represent Half-Interval Contours



Approximate Scale of Miles






Kingfisher Maps, Inc.

110 Liberty Drive
Clemson, SC 29631
Ph: 864 654 - 2207 - Fax: 864 654 - 2208
Kingfish@innova.net

Waterproof and Tearproof



Copyright©2002 Kingfisher Maps, Inc. All rights reserved. Reproduction in part or whole without permission is prohibited.

This map is intended primarily for general purpose use and to show the configuration of the lake. It is not intended to be a complete representation of all surface, public use areas, or natural or man-made obstacles. Navigational aids are shown in approximate locations for reference only. Depths and/or contour lines (when shown) are based upon pre-impoundment survey data and are noted at normal pool elevation, but are subject to change as the lake level fluctuates. Any information shown relating to access areas (public, private, or marina) should be used only as a guide to possible services provided, and is neither an advertisement for, nor an endorsement of, the facility. Kingfisher Maps, Inc. expressly disclaims all liability for damages resulting from total reliance on this map and the representations herein.