

Tionesta Creek  
Scale: 1 inch = 0.06 mile  
Elevation: 1085 Ft. ASL

This map is intended primarily for general purpose use and to show the configuration of the lake. It is not intended to be a complete representation of all marinas, public use areas, or natural or man-made obstacles. Navigational aids are shown in approximate locations for reference only. Depth (and/or contour lines when shown) are based on pre-impoundment survey data and are noted at normal pool elevation, but are subject to change when the lake level fluctuates. Any information shown relating to access areas (public, private, or marina) should be used only as a guide to possible services provided, and is neither an advertisement for, nor an endorsement of the establishment or park. Kingfisher Maps, Inc. expressly disclaims all liability for damages resulting from total reliance on this map or the representations hereon.



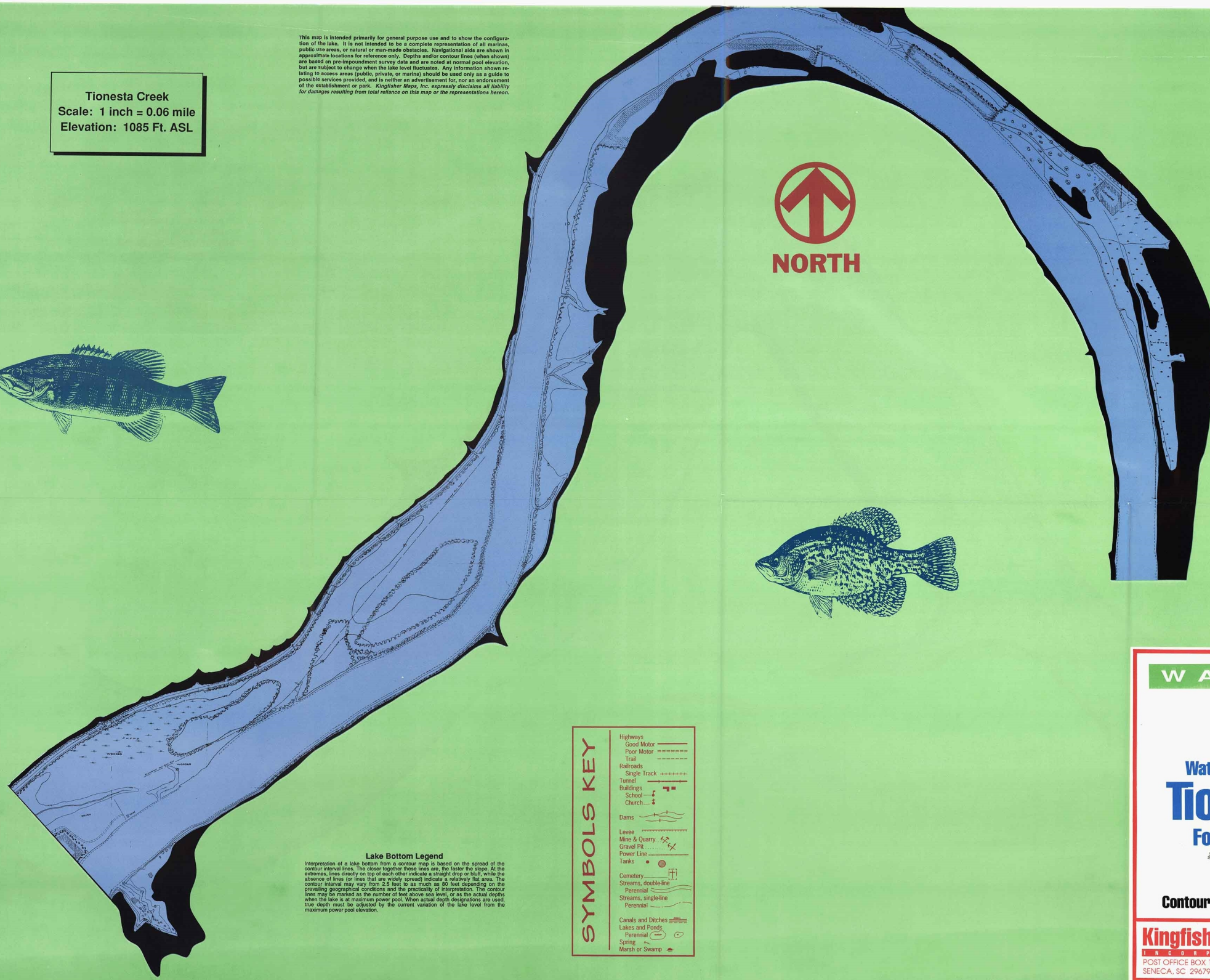


**EASY BAKED FISH FILLETS**

Heat oven to 350°. Sprinkle both sides of fillet with salt and pepper, then set aside until later.

1/4 C. Melted butter, margarine, or oil  
1 T. Lemon juice  
1 t. Minced onion

Combine the above three ingredients. Dip each fillet into the mixture and place on baking dish. Drizzle remaining butter mixture over fillets.

Bake 25 to 30 minutes, or until fish flakes easily with a fork. Do not overcook. Sprinkle fillets lightly with paprika, then serve with tartar sauce, lemon, or hot sauce. A nice hot sauce can be made by combining chili sauce, a small drop of Tabasco, and lemon juice, and then heating the mixture. Enjoy!



**Lake Bottom Legend**

Interpretation of a lake bottom from a contour map is based on the spread of the contour interval lines. The closer together these lines are, the faster the slope. At the extremes, lines directly on top of each other indicate a straight drop or bluff, while the absence of lines (or lines that are widely spread) indicate a relatively flat area. The contour interval may vary from 2.5 feet to as much as 50 feet depending on the prevailing geographical conditions and the practicality of interpretation. The contour lines may be marked as the number of feet above sea level, or as the actual depths when the lake is at maximum power pool. When actual depth designations are used, true depth must be adjusted by the current variation of the lake level from the maximum power pool elevation.

SYMBOLS KEY	Highways
	Good Motor
	Poor Motor
	Trail
	Railroads
	Single Track
	Tunnel
	Buildings
	School
	Church
	Dams
	Levee
	Mine & Quarry
	Gravel Pit
	Power Line
	Tanks
	Cemetery
	Streams, double-line
	Perennial
	Streams, single-line
	Perennial
	Canals and Ditches
	Lakes and Ponds
	Perennial
	Spring
	Marsh or Swamp

WATERPROOF



Waterproof Lake Map Number 1512  
**Tionesta Creek**  
Forest County, Pennsylvania

Contour Map for Fishing, Boating, and Recreation

**Kingfisher Maps**  
INCORPORATED  
POST OFFICE BOX 1604  
SENECA, SC 29679 (803) 882-5840



**1992**  
EDITION