

Waterproof Lake Map Number 816

Cave Run Lake

Southwest of Morehead, Kentucky

Waynes Tackle Box
"Authorized Bass Pro Dealer"
 431 North Mayo Trail
 Paintsville, KY 41240
 Phone (608) 789-6464
 Approximately 65 Miles













Cave Run Lake is located about 48 miles east of Lexington, Kentucky, near Morehead and was impounded by the Corps of Engineers in 1974 at an elevation of 730 feet above sea level. It provides flood and water quality control as well as 8200+ acres for recreation, much of which is undeared of timber. While these timber areas are splendid for fishing they do present a hazard to boaters since some of the timber may not be exposed. The lake supports good populations of largemouth bass, crappie, catfish, bluegill, and muskie.



West Liberty



- | | |
|---|------------------------------|
|  | U.S. Roads |
|  | State Roads |
|  | Forest Service Roads |
|  | Boat Ramp |
|  | Gas Dock |
|  | No Boat Zone |
|  | Idle Speed Zone |
|  | Submerged Timber |
|  | Water--10 Ft. or Less |
|  | Water--Over 10 Ft. |

[illegible]

This map is a topographic information map, edited and published by the United States Geological Survey. All other information compiled and researched by Kingfisher Maps, Inc.

This map is intended primarily for general purpose use and to show the configuration of the lake. Although a great deal of detail is included, it is not intended to be a complete representation of all man-made, public uses, areas, and natural and man-made features. The map is not intended to be used as a basis for legal proceedings or other official or court order lines (where shown) are based on pre-emption survey data and are not intended to show elevation, but are subject to change when the lake level fluctuates. Any information shown relating to structures, boundaries, or other information should be used only as a guide to possible services provided, and neither an advertisement for nor an endorsement of the structure or service provided. The map is in the copyright of Kingfisher Maps, Inc. and all portions of this map, expressly disclaim liability for damages resulting from total reliance on this map or the representations herein.

Designed and Produced by
Kingfisher Maps, Inc.
Seneca, South Carolina
(803) 882-5840

Copyright 1993
Reproduction of this map in whole or
part without permission is prohibited.