W.F. George Reservoir / Eufaula Lake

Contour Map For Fishing, Boating and Recreation

Map #308

Kingfisher Maps, Inc.
110 Liberty Drive – Clemson, SC 29631
Ph:(800) 326-0257 – FAX:(864) 654-2208
Kingfisher.millennium.com
Kingfish@mnsva.net
Copyright H70308

Eufaula Lake / W.F. George Reservoir

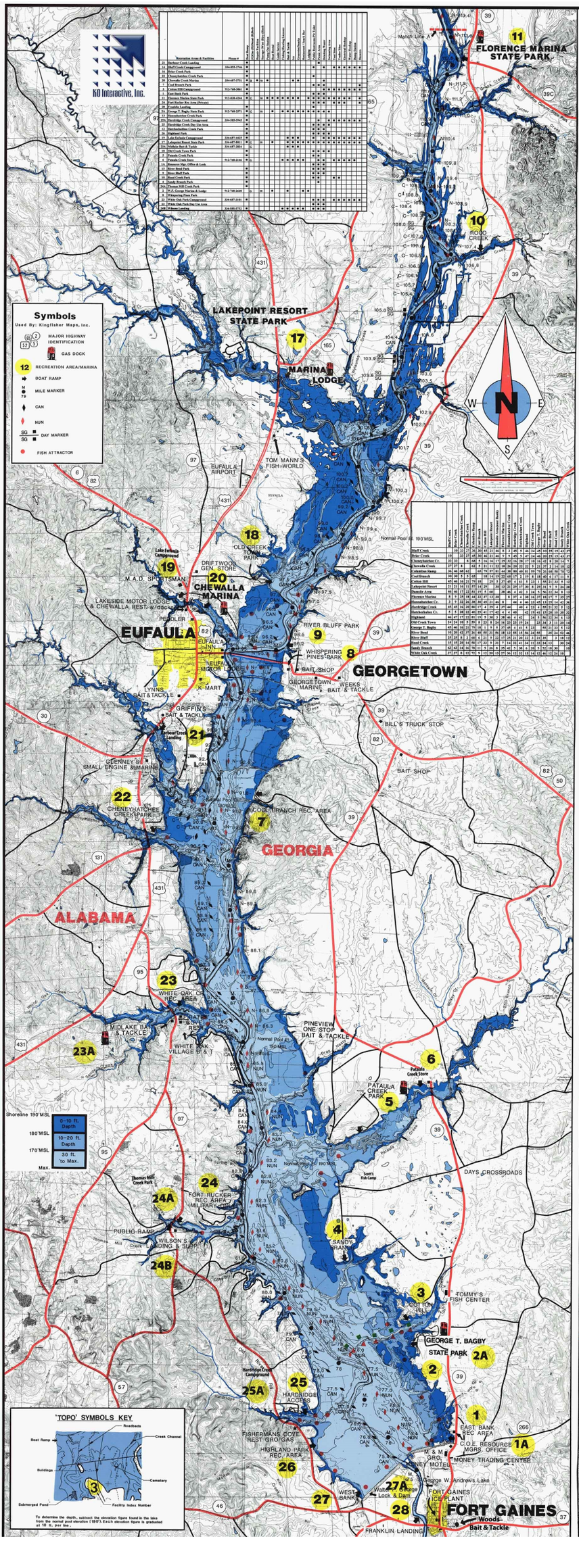

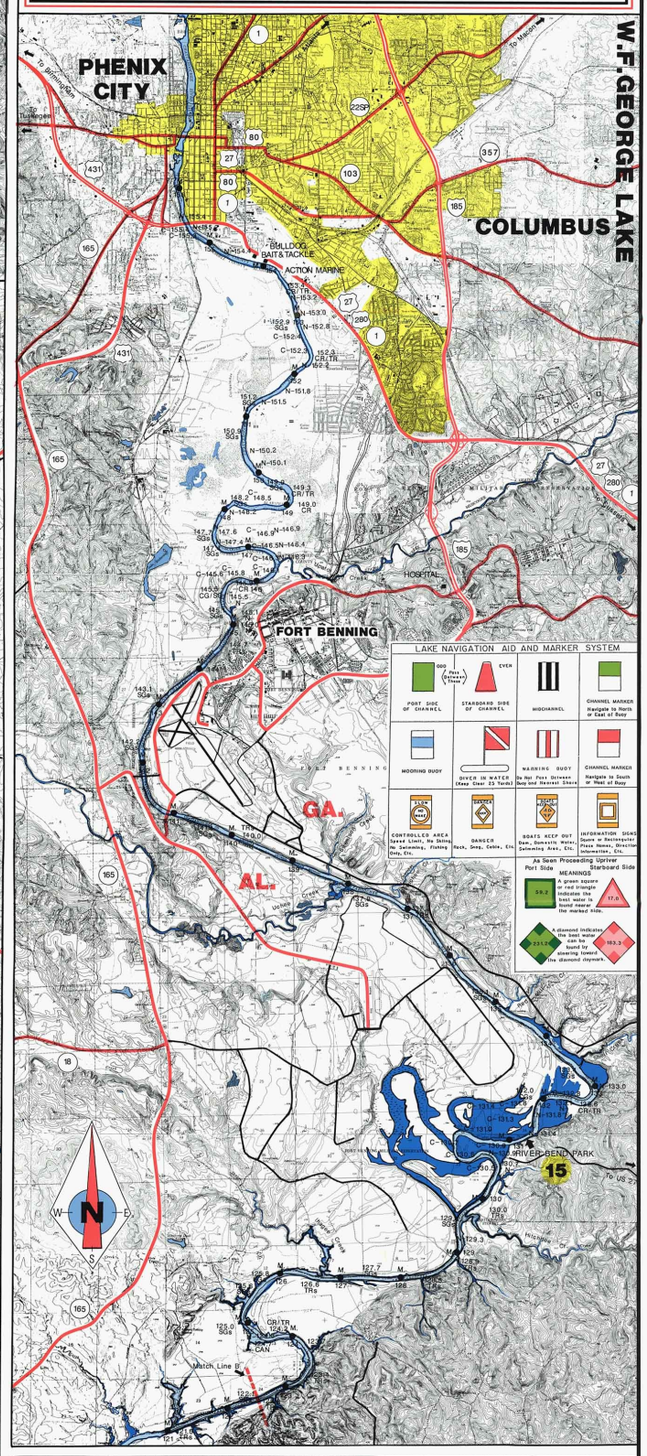

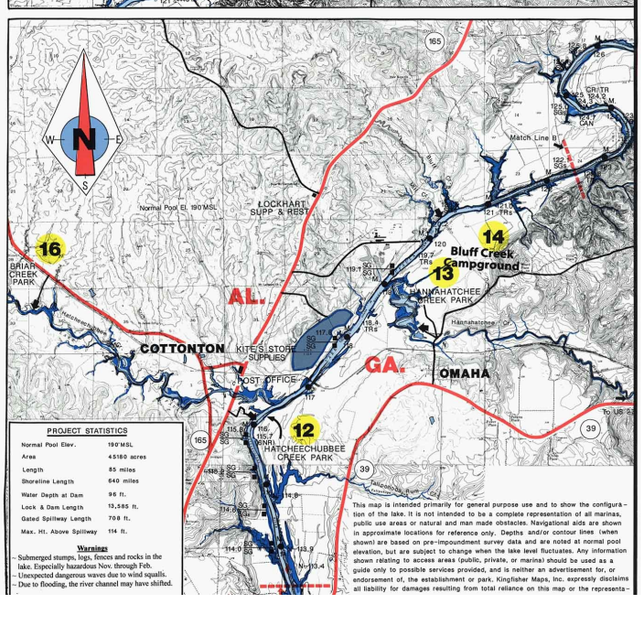

PROJECT STATISTICS

Normal Pool Elev.	190'MSL
Area	45180 acres
Length	85 miles
Shoreline Length	640 miles
Water Depth at Dam	90 ft.
Lock & Dam Length	13,585 ft.
Gated Spillway Length	700 ft.
Max. Ht. Above Spillway	114 ft.

Warnings

- Submerged stumps, logs, fences and rocks in the lake. Expecially hazardous Nov. through Feb.
- Unexpected dangerous waves due to wind squalls.
- Due to flooding, the river channel may have shifted.

This map is intended primarily for general purpose use and to show the configuration of the lake. It is not intended to be a complete representation of all marinas, public use areas or natural and man made obstacles. Navigational aids are shown in approximate locations for reference only. Depths and/or contour lines (when shown) are based on pre-impoundment survey data and are noted at normal pool elevation, but are subject to change when the lake level fluctuates. Any information shown relating to access areas (public, private, or marine) should be used as a guide only to possible services provided, and is neither an advertisement for, or endorsement of, the establishment or park. Kingfisher Maps, Inc. expressly disclaims all liability for damages resulting from total reliance on this map or the representa-